

Functional Class	Index Number	2021-2026 TIP Project Identification	Improvement Types	Status	Total Length	Utility Codes	Phase	Phase Start	Federal Fund Code	Federal Cost by Phase	State Fund Code	State Funds	Local Funds	Total Funds	Expenditure Schedule				Environmental Type	R/W Required?
															1st	2nd	3rd	4th-6th		
		<b>Hearing Date: 7/16/2020</b>	*The city intends to communicate with residents and stakeholders before any funding applications move forward on the projects listed below.																	
		<b>Adopted on 7/16/2020</b>																		
08	22	Transportation Circulation Study Phase 2	23	P	0		ALL	Jan 2021					40	40	40				CE	No
		<b>Totals</b>								0			40	40				0		
02	9	First Street From Columbia Street to mid-way to Frank Johns Rd. Construct traffic calming, sidewalks, and new surfacing	06 07 12	P	0.68	C,P,W,T	PE CN	Jan 2020 Jan 2021	TAP TAP	133 575			53 44	186 619	186 619			186 619	CE	NO
		<b>Totals</b>								708			97	805	805			805		
07	27	Loop Road Grind and Inlay From: Columbia to Frank Johns Engineering, grind & inlay, stormwater	03 07 06	P	0.29	T,W,P, C,G,S	All	June 2021				TIB	360	30	390			390	CE	No
		<b>Totals</b>										360	30	390						
08	26	School Street Grind and Inlay From: Hot Springs to Kanaka Creek Avenue Engineering, grind & inlay, stormwater	03 07 06	P	0.24	T,W,P, C,G,S	All	June 2022				TIB	400	40	440			440	CE	No
		<b>Totals</b>										400	40	440						
09	10	Kanaka Creek Underpass Phase 1 From SR 14 to Cascade Ave Rebase, surface road, modify drainage, prime and chipseal	03 06 07	P	0.2	S	All	Jan 2022					88	88				88	CE	Yes
		<b>Totals</b>								0			88	88				88		
09	11	Kanaka Creek Underpass Phase 2 From SR 14 to Cascade Ave Improve Underpass bridge	09	P	0.01	S	All	Jan 2022					320	320				320	EA	No
		<b>Totals</b>								0			320	320				320		
07	5	Roosevelt Street Overlay From Hot Springs to High School Engineering, sidewalks, stormdrain, overlay	07 06 03	P	0.13	C, P, T G, S, W	All	Jan 2022					80	20	100			100	CE	No
		<b>Totals</b>								0		580	90	670				670		

# 2021-2026 TIP

## Project Identification

Functional Class	Index Number	Project Identification	Improvement Types	Status	Total Length	Utility Codes	Phase	Phase Start	Federal Fund Code	Federal Cost by Phase	State Fund Code	State Funds	Local Funds	Total Funds	Expenditure Schedule				Environmental Type	R/W Required?
															1st	2nd	3rd	4th-6th		
09	4	Leavens Overlay	06	P	0.05	C, P, T	ALL	Aug 2022				200	20	225				225	CE	No
		From First Street to Second Street	07			G, S, W														
		Remove/grind deteriorated sections of asphalt																		
		Add sidewalk on West side																		
		<b>Totals</b>							0			200	20	225				225		
08	14	Iman Loop-Iman Cemetery Sidewalk	06	P	0.1	W, C, S	All	Sept 2022					75	75				75		No
		Continue sidewalk and curbing	32			T														
		<b>Totals</b>							0				75	75				75		
07	21	Storm water System Repair and Upgrade	06	P	0		PE	July 2022					500	500				500	CE	No
09		Repair and upgrade failing storm water																		
08		system in the City																		
		<b>Totals</b>							0				500	500				500		
09	6	Lakeview Street	07	P	0.05	W, P	All	July 2022					74	74					CE	No
		Rebuild and pave Lakeview, improve				C, T														
		Storm drainage																		
		<b>Totals</b>							0				74	74	0	0				
07	7	Foster Creek Road	31	P	0.38		RW	Jan 2023											CE	Yes
		From Rock Creek Dr. to Ryan Allen Rd																		
		Acquire additional Right Of Way																		
		<b>Totals</b>							0				0	0				0		
09	8	Chipseal Program	07	P	0.55	S, P, T	All	July 2023					18	18				18	CE	No
		McEvoy Lane, Wisteria Way, Ridgecrest Dr				G, W							18	18				18		
		<b>Totals</b>							0				36	36				36		
07	15	Loop Road Sidewalk	06	P	0.2	S, W	All	July 2023				160	40	200		200			CE	No
		From McEvoy Lane to Bone Road	32																	
		Construct Sidewalk between McEvoy & Bone Road																		
		<b>Totals</b>							0			160	40	200				0		
09	16	Chipseal	07	P	0.95	S, W	All	July 2023					45	45				45	CE	No
		Vancouver Ave																		
		<b>Totals</b>							0				45	45				45		
09	17	Frank Johns Sidewalk	06	P	0.24	C,G,P,	PE	Sep 2023				68	7	75	10	30	20	15	CE	No
		From Loop Rd to Second Street				S,T,W	CN	June 2024				340	34	374				374		
		Construct new sidewalk along east side																		
		<b>Totals</b>							0			408	41	449	10	30	20	389		

# 2021-2026 TIP

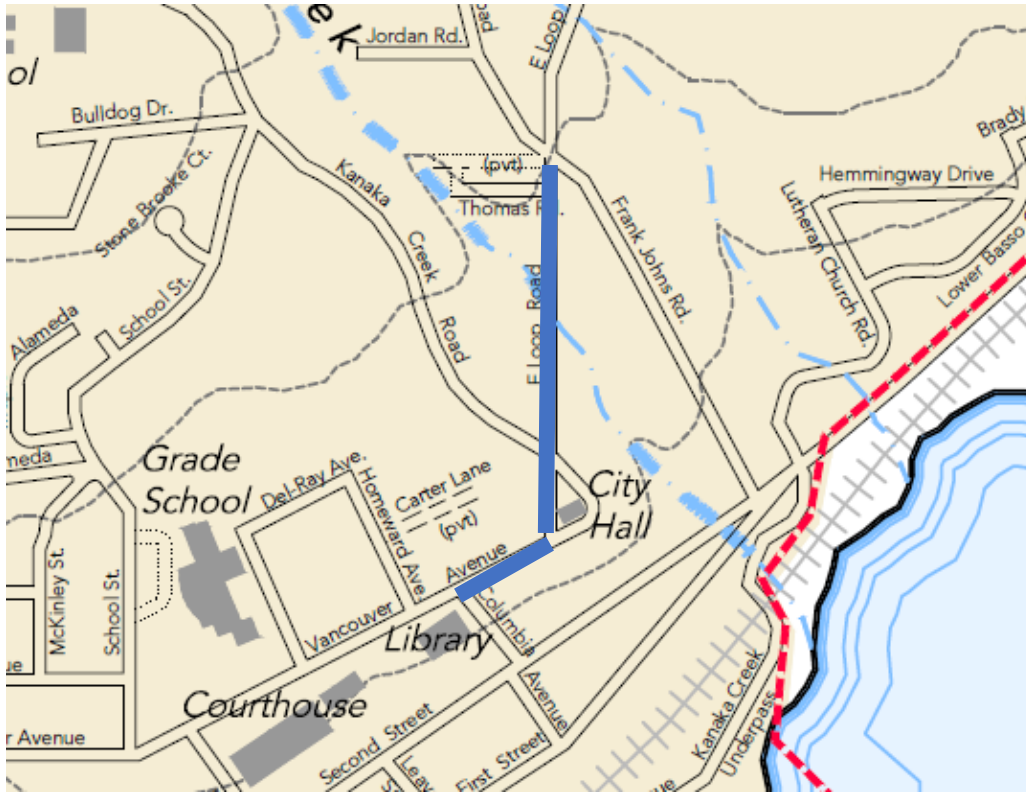
## Project Identification

Functional Class	Index Number	Project Identification	Improvement Types	Status	Total Length	Utility Codes	Phase	Phase Start	Federal Fund Code	Federal Cost by Phase	State Fund Code	State Funds	Local Funds	Total Funds	Expenditure Schedule				Environmental Type	R/W Required?
															1st	2nd	3rd	4th-6th		
09	19	Monda Road	01	P	0.01	P, T	All	Aug 2023					80	80				80	CE	No
		Straighten out the intersection where Monda and Iman Cemetery Road meet	12																	
		<b>Totals</b>							0				80	80				80		
07	12	Vancouver Sidewalk East End	06	P	0.1		All	July 2024					125	125				25	CE	Yes
		From Columbia Ave to City Hall	32																	
		Install sidewalks and curbs																		
		<b>Totals</b>							0				125	125				25		
07	13	Rock Creek Bridge Replacement	08	P	0.01	S,W,P,	PE	May 2024	BR	931			145	1,076				1,076	EIS	Yes
		Bridge Replacement					RW	June 2024		195			30	225				225		
			09			C,T,G	CN	March 2025		5,968			931	6,899				6,899		
		<b>Totals</b>								7,094			1,106	8,200				8,200		
09	18	Chipseal	07	P	1.08	W, T, S	All	July 2025					35	35				35	CE	No
		Major St, Hillcrest and E Loop Road				P, G														
		<b>Totals</b>								0			35	35				35		
09	20	Chipseal	07	P	0.71	W,S,P	ALL	July 2025					23	23	23				CE	No
		Lasher, Roselawn				G,T														
		<b>Totals</b>								0			23	23				0		
09	24	Roselawn Avenue Overlay	03	P	0.09	W, S, G	All	July 2025					165	165				65	CE	No
		From: Willard to McKinley	06																	
		Engineering, sidewalks, storm drain and ramps.	07																	
		Overlay entire street	<b>Totals</b>							0			165	165				65		
09	23	Del Ray Avenue	01	P	0.13	C,G,P,	ALL	Jan 2026		400				400				400	CE	No
		From Kanaka Creek Road to School	06			S,T,W														
		Construct new road, sidewalks, street lights and storm drains	07																	
		<b>Totals</b>								400				400				400		
	25	Phase 3 Waterfront Trail Construction	03	S	0.1		ALL	9/1/2016	TAP	200			145	345				345	EIS	
		Stevenson Shoreline Restoration and Enhancement Project. PORT OF SKAMANIA PROJECT, NO FUNDS FROM CITY																		
		<b>Totals</b>								200			145	345				345		
06	28	Columbia Avenue	01	P	0.05	C,G,P,	PE	May 2025		400				400				400	CE	Yes
		From Second Street to First Street	06			S,T,W	RW	June 2025		195			30	225				225		
		Construct new road, sidewalks, street lights and storm drains, relocating water and sewer lines	12				CN	March 2026		1080			120	1200				1200		
		<b>Totals</b>								1675				1825				1825		





2021 6-year TIP Update Project Maps



**#27 Loop Road Grind and Inlay-**  
Repair stormwater, replace water lines, underground utilities, extend sewer, grind and inlay.  
\$390k  
June 2021

**#26 School Street Grind and Inlay-**Repair stormwater, replace waterlines, grind and inlay.  
\$440k  
June 2022



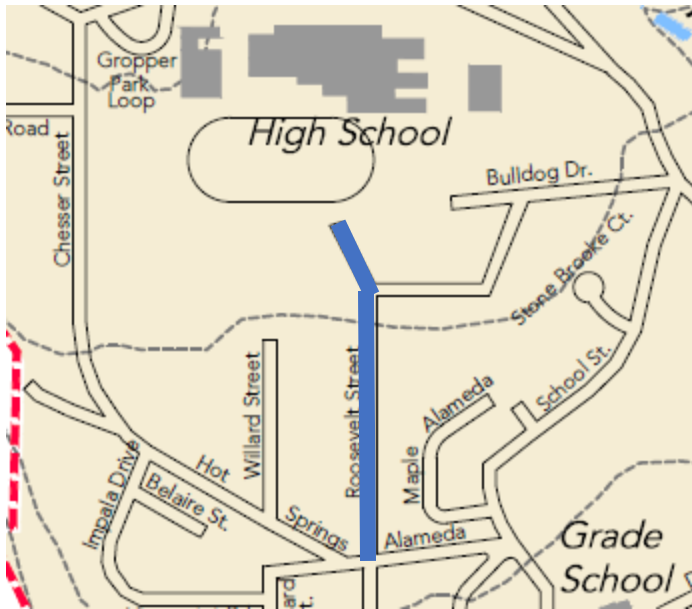
**#10 Kanaka Creek Underpass Phase 1-**Rebase, surface road, modify drainage, prime and chipseal.  
\$88k  
Jan 2022

2021 6-year TIP Update Project Maps

**#11 Kanaka Creek Underpass Phase 2**-Improve underpass bridge.

\$320k

Jan 2022



**#5 Roosevelt Street Overlay** – Sidewalks, storm drain, overlay.

\$670k

Jan 2022

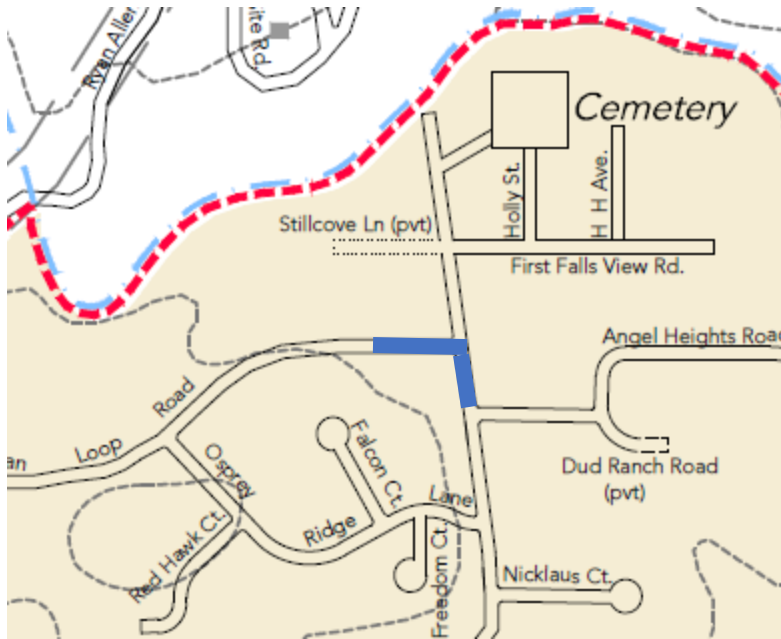
**#4 Leavens Overlay** – Remove/grind deteriorated sections of asphalt, add sidewalk on west side.

\$225k

Aug 2022



2021 6-year TIP Update Project Maps



**#14 Iman Loop-Iman Cemetery Sidewalk** – Continue sidewalk and curbing

\$75k

Sept 2022

**#21 City wide stormwater system repair and upgrade**

\$500k

July 2022

**#6 Lakeview Street** – rebuild and pave Lakeview, improve storm drainage

\$74k

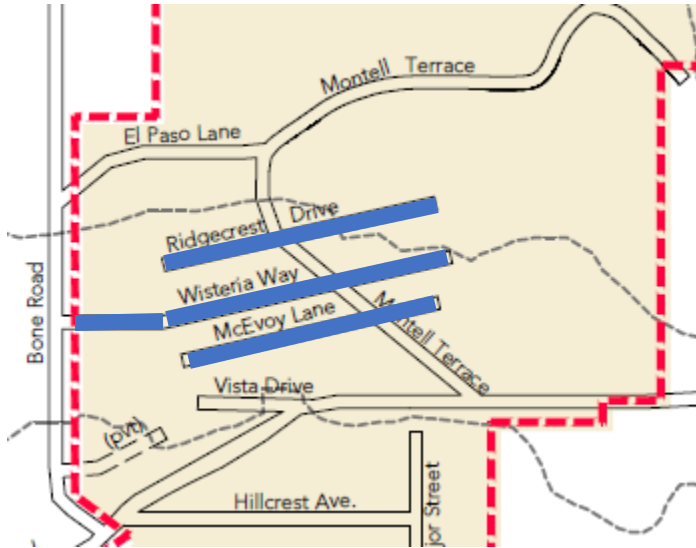
July 2022



**#7 Foster Creek Road** – Acquire additional Right of Way

Jan 2023

2021 6-year TIP Update Project Maps



**#8 Chipseal Program** – McEvoy Lane, Wisteria Way, Ridgecrest Dr.

\$36k

July 2023

**#15 Loop Road Sidewalk** –Construct sidewalk between McEvoy Lane to Bone Road.

\$200k

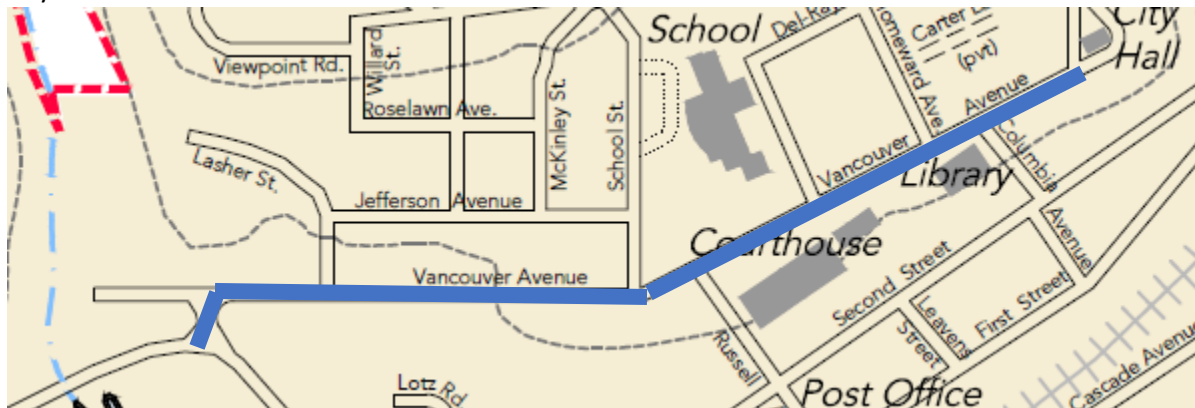
July 2023



**#16 Chipseal** – Vancouver Ave

\$45k

July 2023





2021 6-year TIP Update Project Maps



**#17 Frank Johns Sidewalk** – Construct new sidewalk along east side.

\$449k

Preliminary Engineering-Sept 2023

Construction - June 2024

**#19 Monda Road** – Straighten out the intersection where Monda and Iman Cemetery Road meet.

\$80k

Aug 2023



**#12 Vancouver Sidewalk East End** – Install sidewalks and curbs.

\$125k

July 2024

2021 6-year TIP Update Project Maps

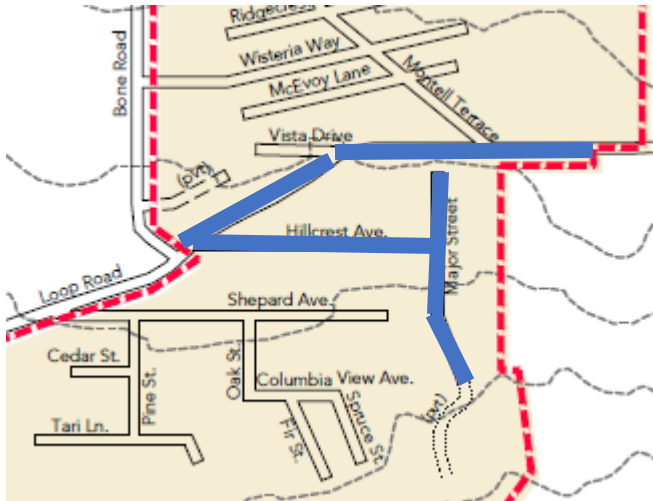
**#13 Rock Creek Bridge Replacement**

\$8.2M

Preliminary Engineering-May 2024

Right of Way Acquisition-June 2024

Construction-March 2025



**#18 Chipseal – Major St, Hillcrest and E. Loop Rd.**

\$35

July 2025

**#20 Chipseal – Lasher, Roselawn**

\$23k

July 2025





# Del Ray Avenue Improvement Project

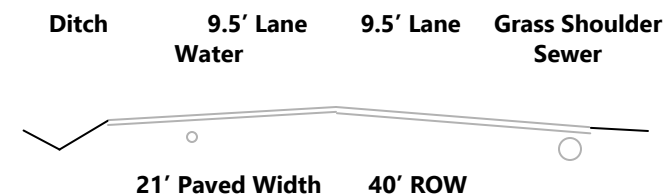
## Planning Department Proposal-2017

#23 - Construct new road, sidewalks, street lights and storm drains. \$400k, Jan 2026

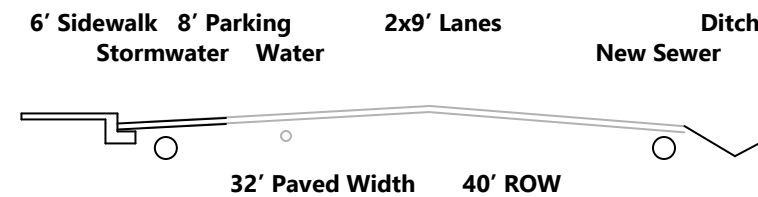
Transportation Improvement Plan-Conceptual Diagrams



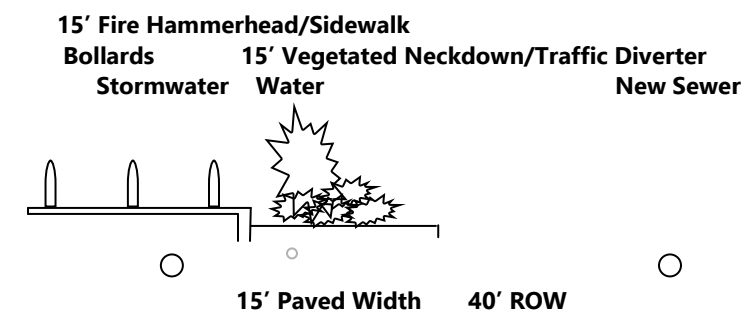
### Current Cross Section A—Western Del Ray



### Proposed Cross Section A & B— Del Ray



### Proposed Cross Section C— Del Ray Street End



#### Overall Project Benefits

- Current walking distance (red) is 1,900'
- Proposed walking distance (green) is 875'
- Provides safer walking route to school (eliminates 1 crosswalk)
- Improves school facilities

#### #Project Benefits, cont.

- Fills 350' gap in existing road network
- Extends sewer system (pink) by 450'
- Facilitates development of 19 existing lots
- Facilitates development of an unknown # of future lots

#### #1 Pedestrian Path/Sidewalk

- Add new sidewalk, lighting, Curb along full length of Del Ray and sidewalk & landscaping/fencing on school property
- Fund through Safe Routes to School or TIB sidewalk program

#### #2 Road Improvement

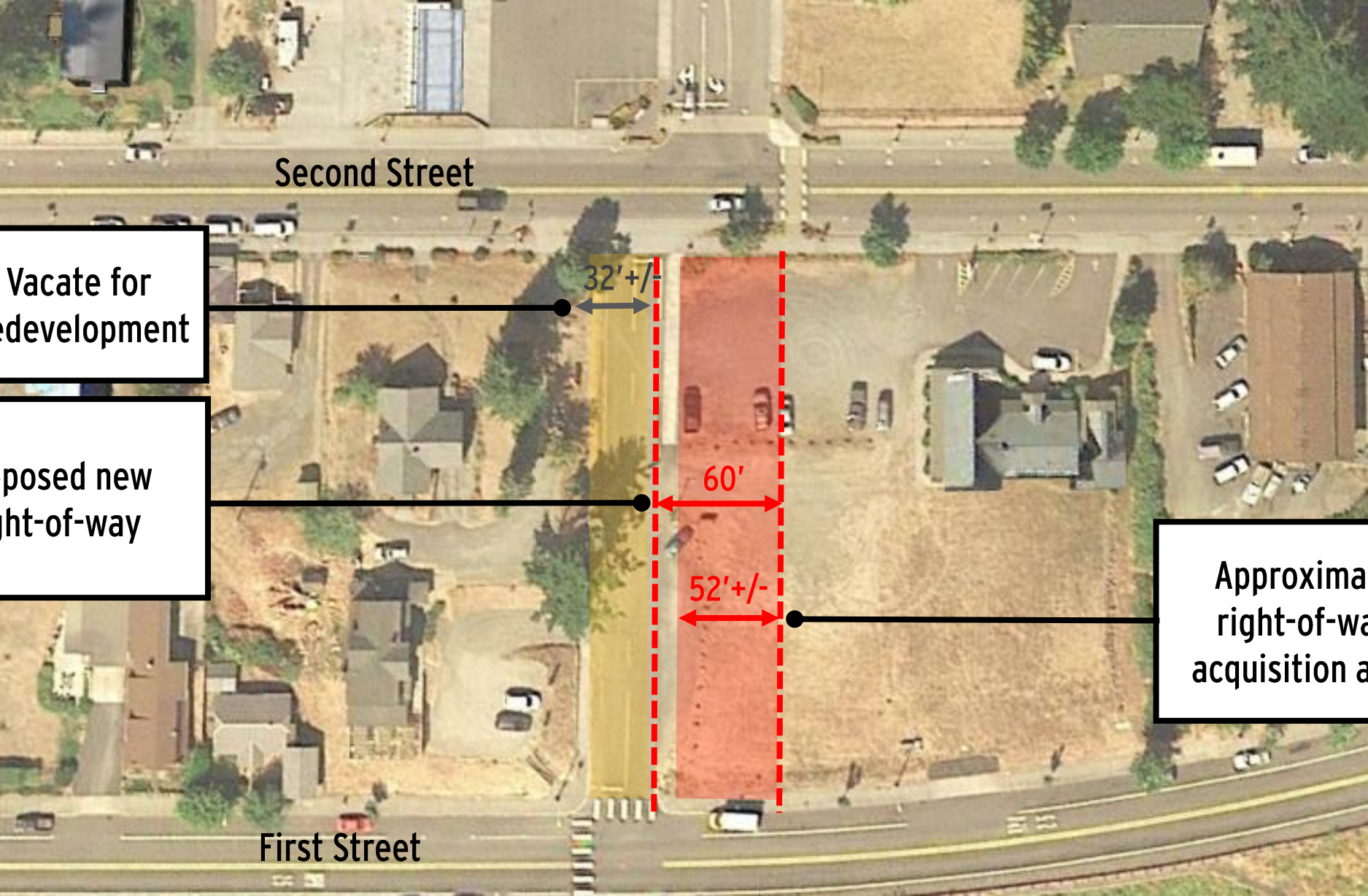
- Add new roadway from Homeward east to new right-of-way
- Add hammerhead turnaround, vegetated neck-down or traffic diverter, and bollards to block through traffic to Kanaka Creek Road

#### #2 Road Improvement, cont.

- Install sewer main extension from Homeward east to new right-of-way
- Fund through LID, Latecomers, or developer funding



# Acquire road right-of-way (option 1)



Vacate for Redevelopment

Proposed new right-of-way

Approximate right-of-way acquisition area

#28 Columbia Avenue - Construct new road, sidewalks, street lights and storm drains, relocating water and sewer lines.

\$1,825k

PE-May 2025  
RW-June 2025  
CN-March 2026

Second Street

First Street

32'+/-

60'

52'+/-